

# Lincolnshire

Countryside Access Mapping

**Please note:** This map is not the Definitive Map (the legal document) of public rights of way and is provided for guidance only.

[Map Options - Help](#)

**Current Activity: Walking**

Change Activity:



### Map Key:

-  Footpath
-  Bridleway
-  Restricted Byway
-  Byway
-  Unmade Road
-  Cycle Track
-  Permissive Footpath
-  Permissive Bridleway
-  Permissive Restricted Byway
-  Other

### Additional Map Information:

Select to see extra information, such as Bus Stops. Then click 'Show' to see them on the map.

-  Nature Reserve
-  Coastal Access Point
-  Recommended Walking Routes
-  Recommended Cycle Routes
-  Long Distance Trail
-  Bus Stops

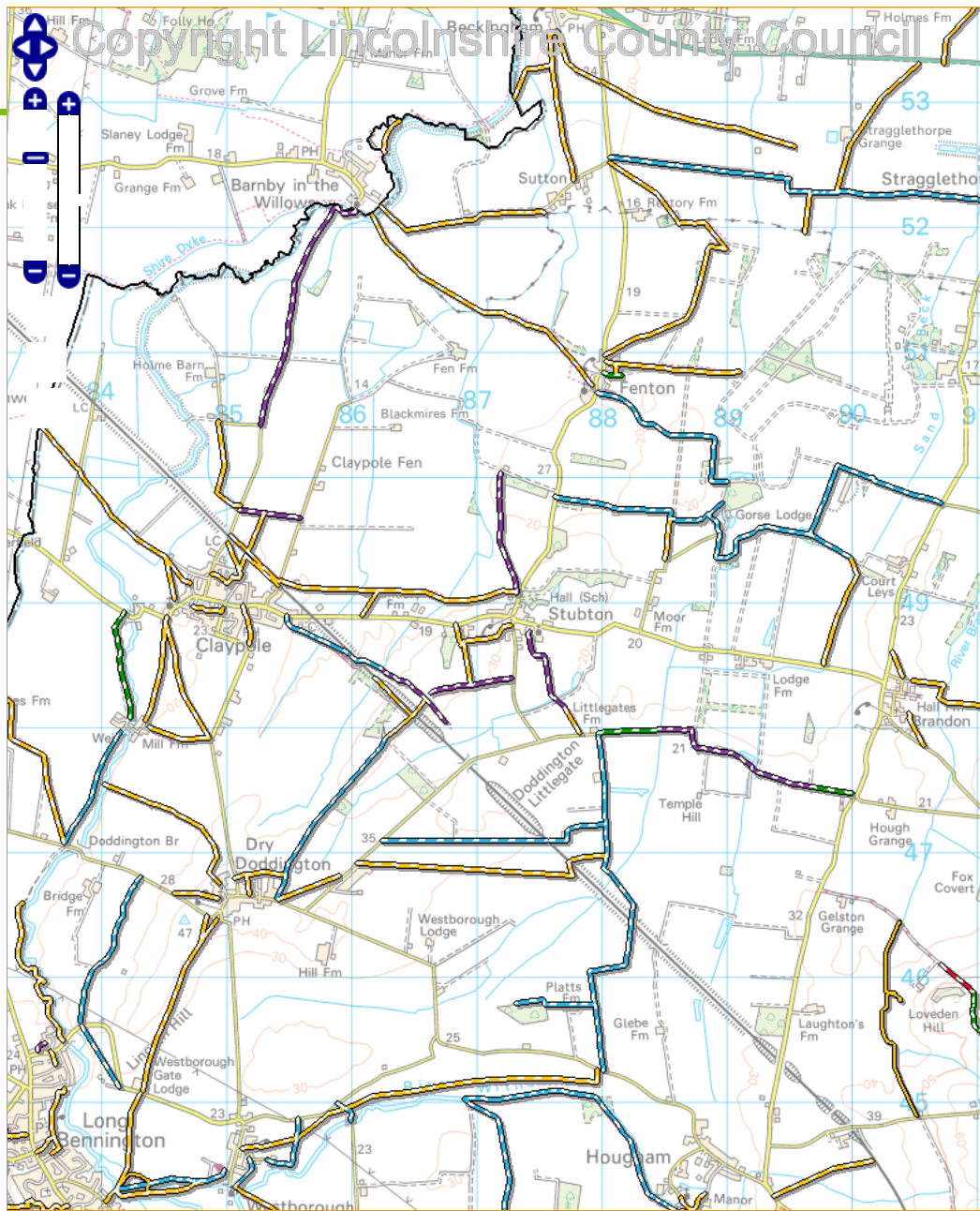
- Only available when Activity is Walking
-  Path Furniture (select to identify ease of access)
  -  Public Access Land

### Find Location:

Find Grid Ref:

Find Place:

Find Postcode:



Reproduced from the OS Mapping with the permission of the Controller of Her Majesty's Stationery Office (C) Crown Copyright. Unauthorised reproduction infringes Crown Copyright and may lead to civil proceedings. OS LICENCE 100025370

